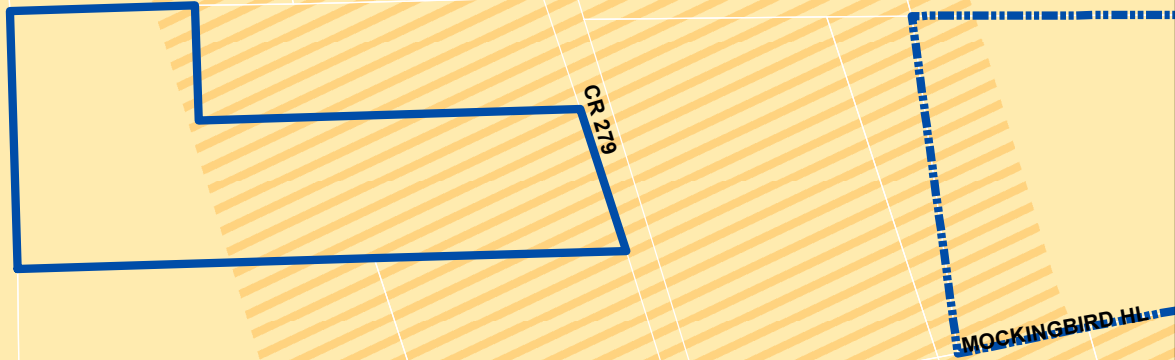
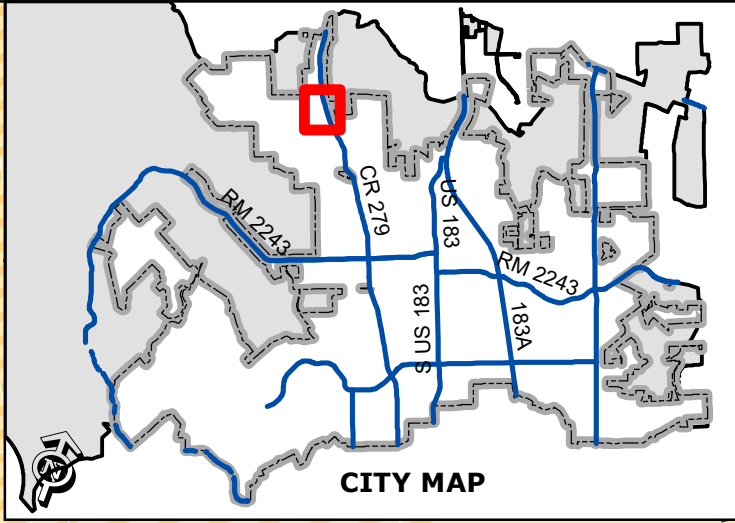


















This map has been produced by the City of Leander for informational purposes only. No warranty is made by the City regarding completeness or accuracy, please refer to the official ordinance for zoning verification. This data should not be construed as a legal description or survey instrument. No responsibility is assumed for damages or other liabilities due to the accuracy, availability, completeness, use or misuse of the information herein provided.



### ZONING CASE 19-Z-017 Attachment #3

Future Land Use Map  
Shops at 279

 Subject Property	 Commercial Corridor	 Transit Supportive Mixed Use
 City Limits	 Neighborhood Center	 Station Area Mixed Use
 Open Space	 Community Center	 Old Town Mixed Use
 Mixed Use Corridor	 Activity Center	 Employment Mixed Use
	 Industrial District	
	 Neighborhood Residential	

0 200  
Feet