

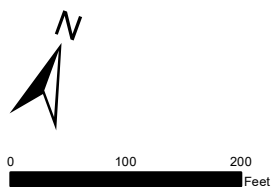
19-SU-001




Attachment #4

Brady's Bridge

Public Notification Map

This map has been produced by the City of Leander for informational purposes only. No warranty is made by the City regarding completeness or accuracy. This data should not be construed as a legal description or survey instrument. No responsibility is assumed for damages or other liabilities due to the accuracy, availability, completeness, use or misuse of the information herein provided.



-  Public Notice Boundary
-  Subject_Property
-  City Limits