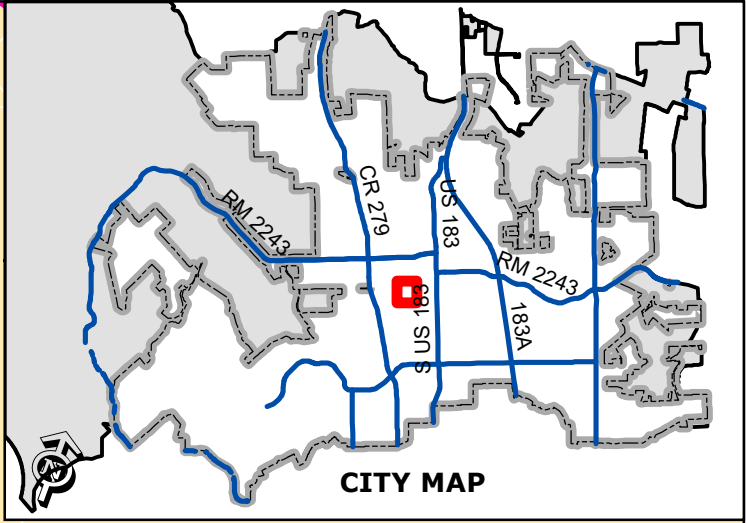
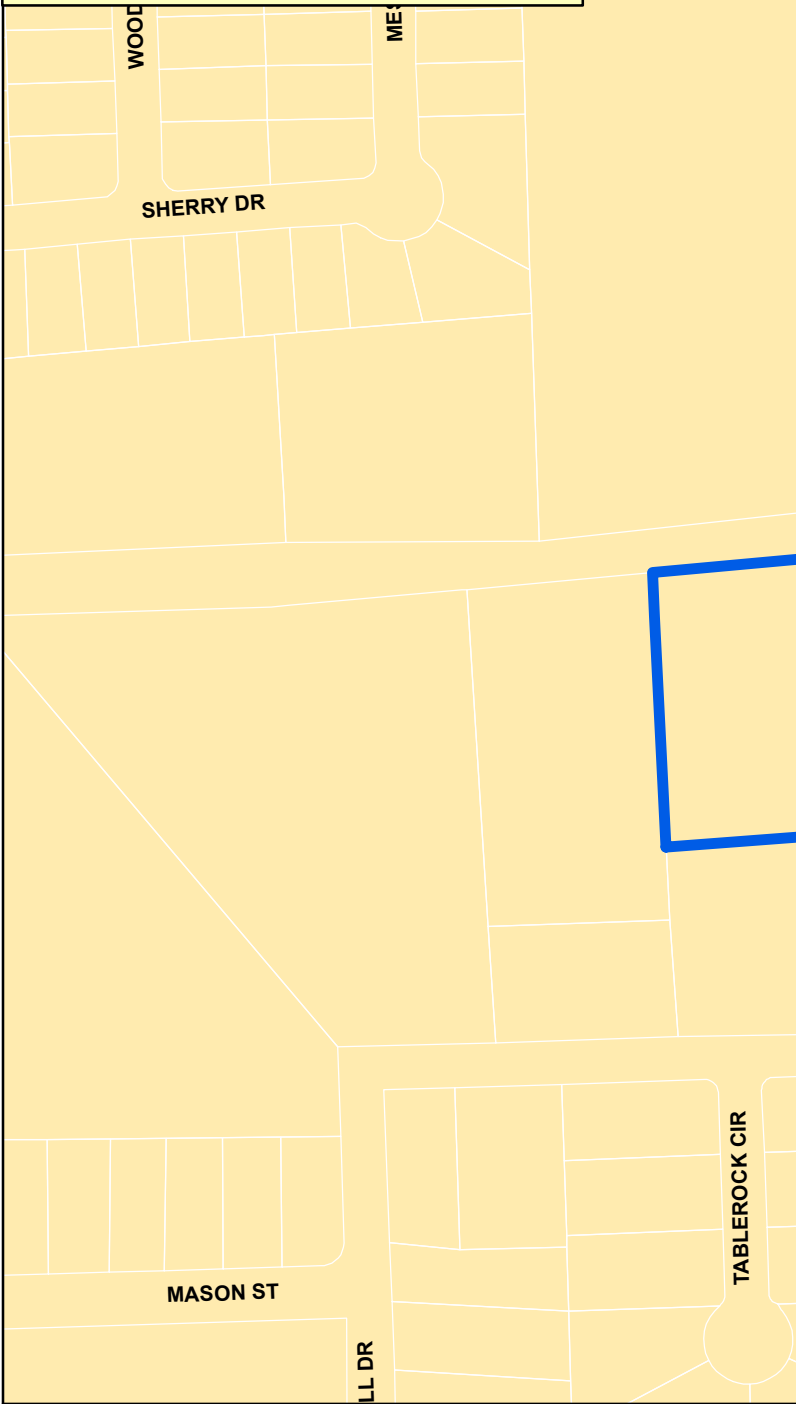
















This map has been produced by the City of Leander for informational purposes only. No warranty is made by the City regarding completeness or accuracy, please refer to the official ordinance for zoning verification. This data should not be construed as a legal description or survey instrument. No responsibility is assumed for damages or other liabilities due to the accuracy, availability, completeness, use or misuse of the information herein provided.



ZONING CASE 18-Z-035 Attachment #3

Future Land Use Map Castella Court

- | | | |
|---|---|--|
|  Subject Property |  Commercial Corridor |  Transit Supportive Mixed Use |
|  City Limits |  Neighborhood Center |  Station Area Mixed Use |
|  Open Space |  Community Center |  Old Town Mixed Use |
|  Mixed Use Corridor |  Activity Center |  Employment Mixed Use |
| | |  Industrial District |
| | |  Neighborhood Residential |

