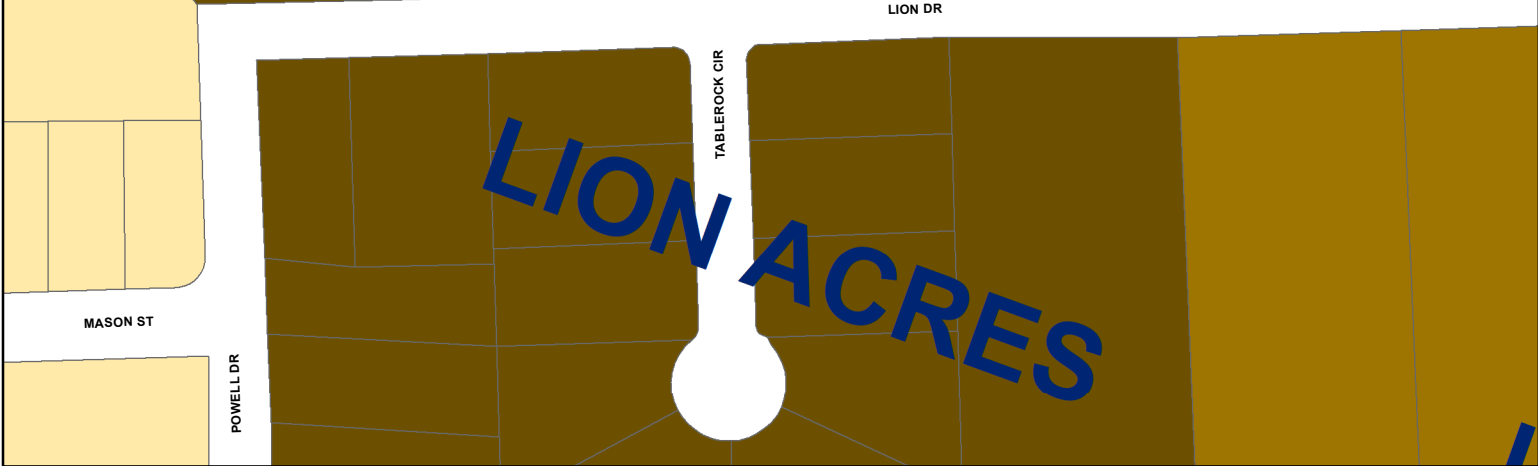

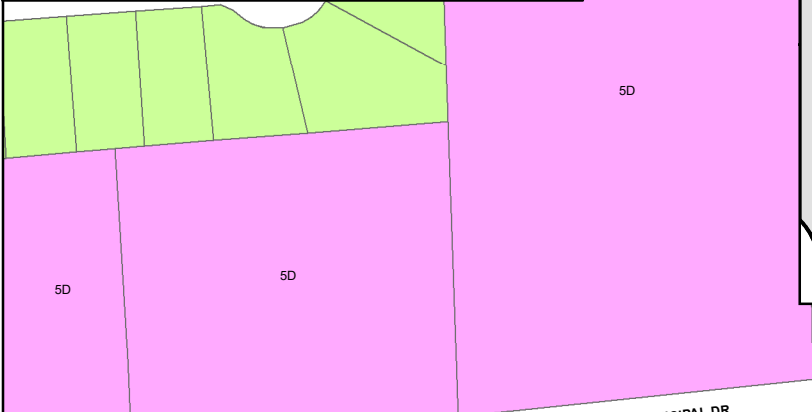
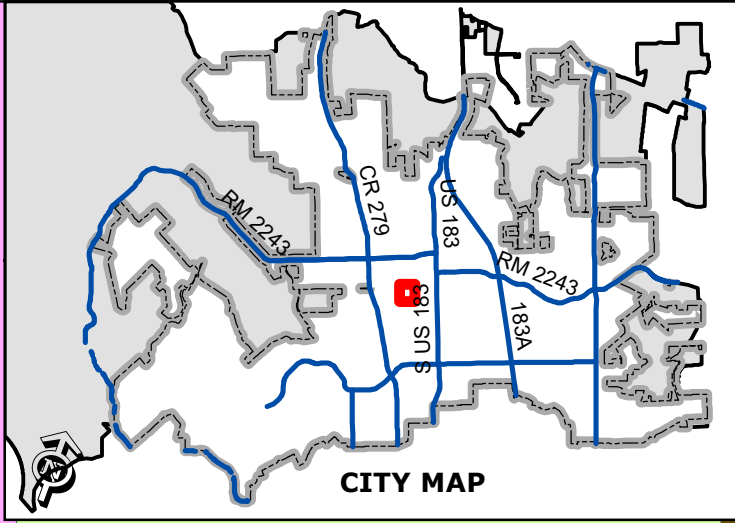









This map has been produced by the City of Leander for informational purposes only. No warranty is made by the City regarding completeness or accuracy, please refer to the official ordinance for zoning verification. This data should not be construed as a legal description or survey instrument. No responsibility is assumed for damages or other liabilities due to the accuracy, availability, completeness, use or misuse of the information herein provided.



**ZONING CASE 18-Z-035 Attachment #2** Current Zoning Map - Castella Court

- |   |   |
|---|---|
|  SFU - Single-Family Urban                 |  LO - Local Office     |
|  SFU/MH - Single-Family Urban/Manufactured |  HC - Heavy Commercial |
|  TF - Two Family                           |  PUD - Multi-Family    |
|  MF - Multi-Family                         |   |

