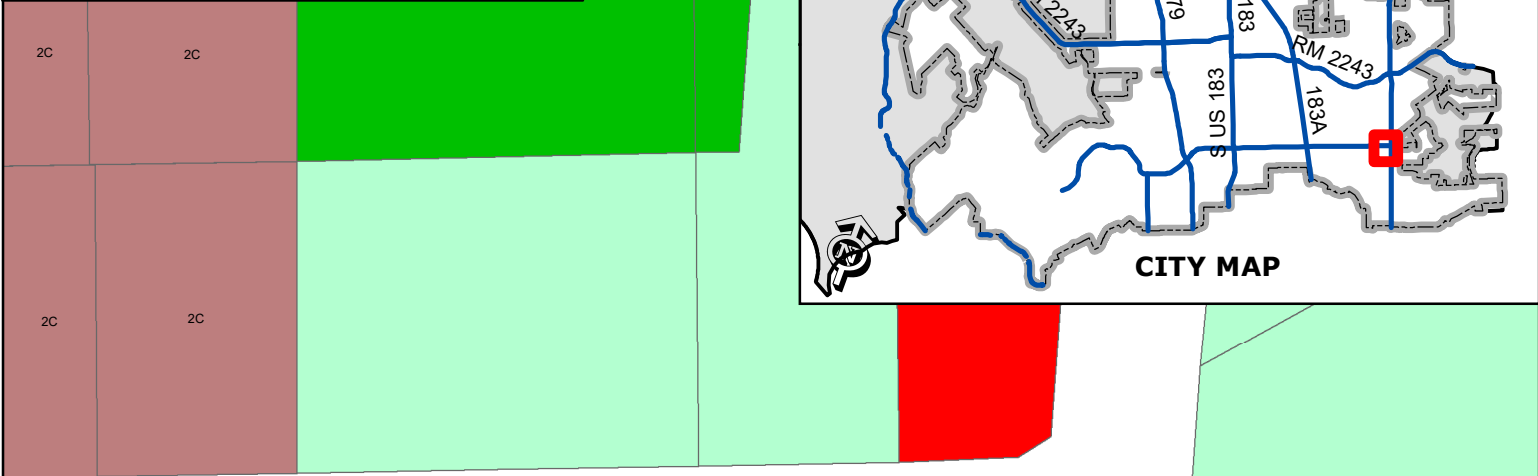
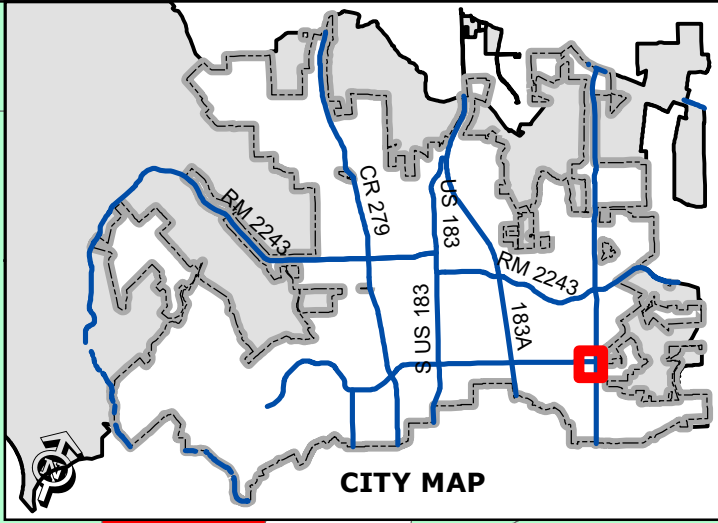
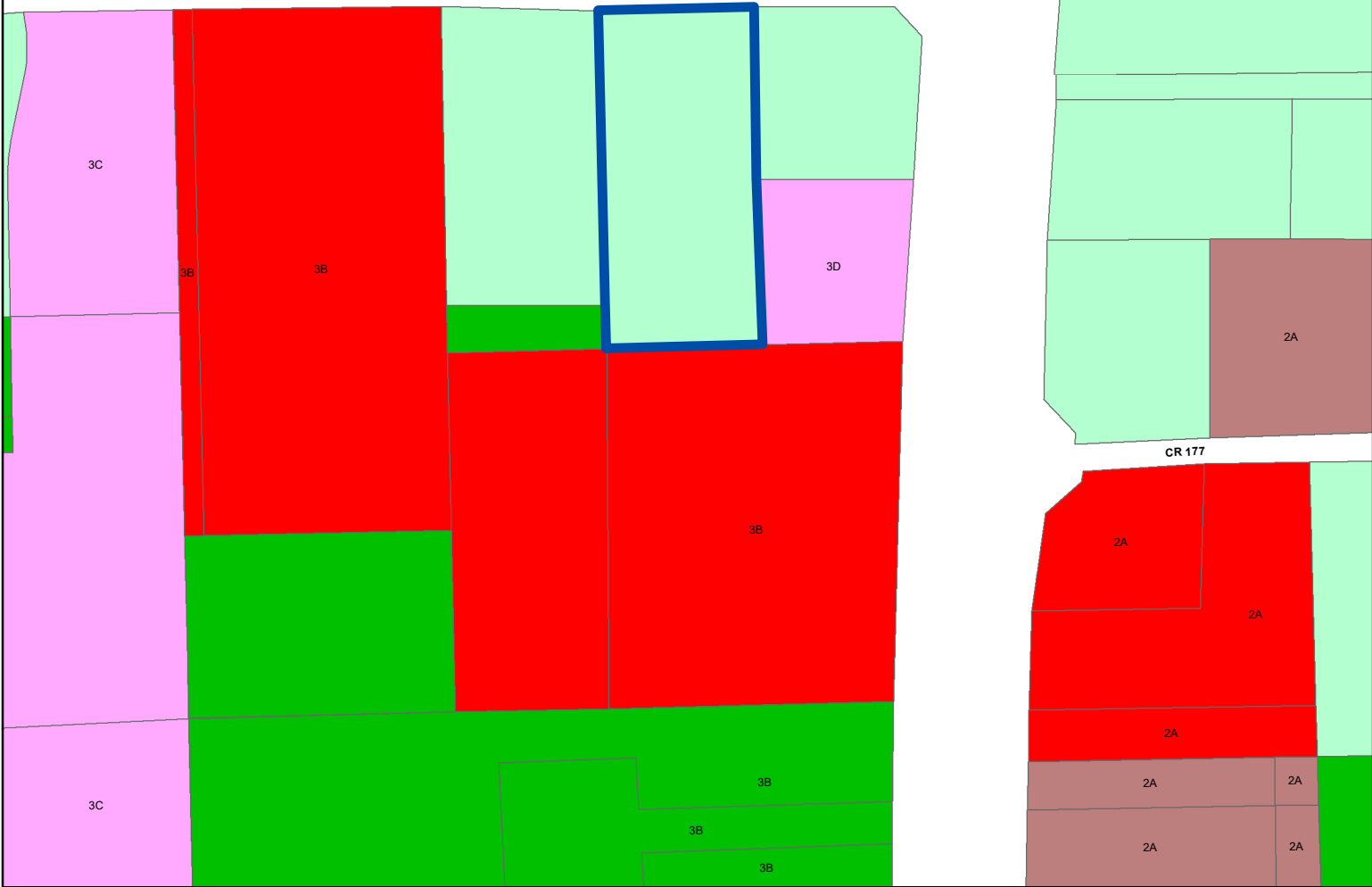










This map has been produced by the City of Leander for informational purposes only. No warranty is made by the City regarding completeness or accuracy, please refer to the official ordinance for zoning verification. This data should not be construed as a legal description or survey instrument. No responsibility is assumed for damages or other liabilities due to the accuracy, availability, completeness, use or misuse of the information herein provided.




E CRYSTAL FALLS PKWY



ZONING CASE 19-Z-016 Attachment #2 Current Zoning Map - Crystal Falls Commercial

 Subject Property	 SFS - Single-Family Suburban	 GC - General Commercial
 City Limits	 LO - Local Office	 HC - Heavy Commercial
 SFR - Single-Family Rural	 LC - Local Commercial	



0 200
Feet