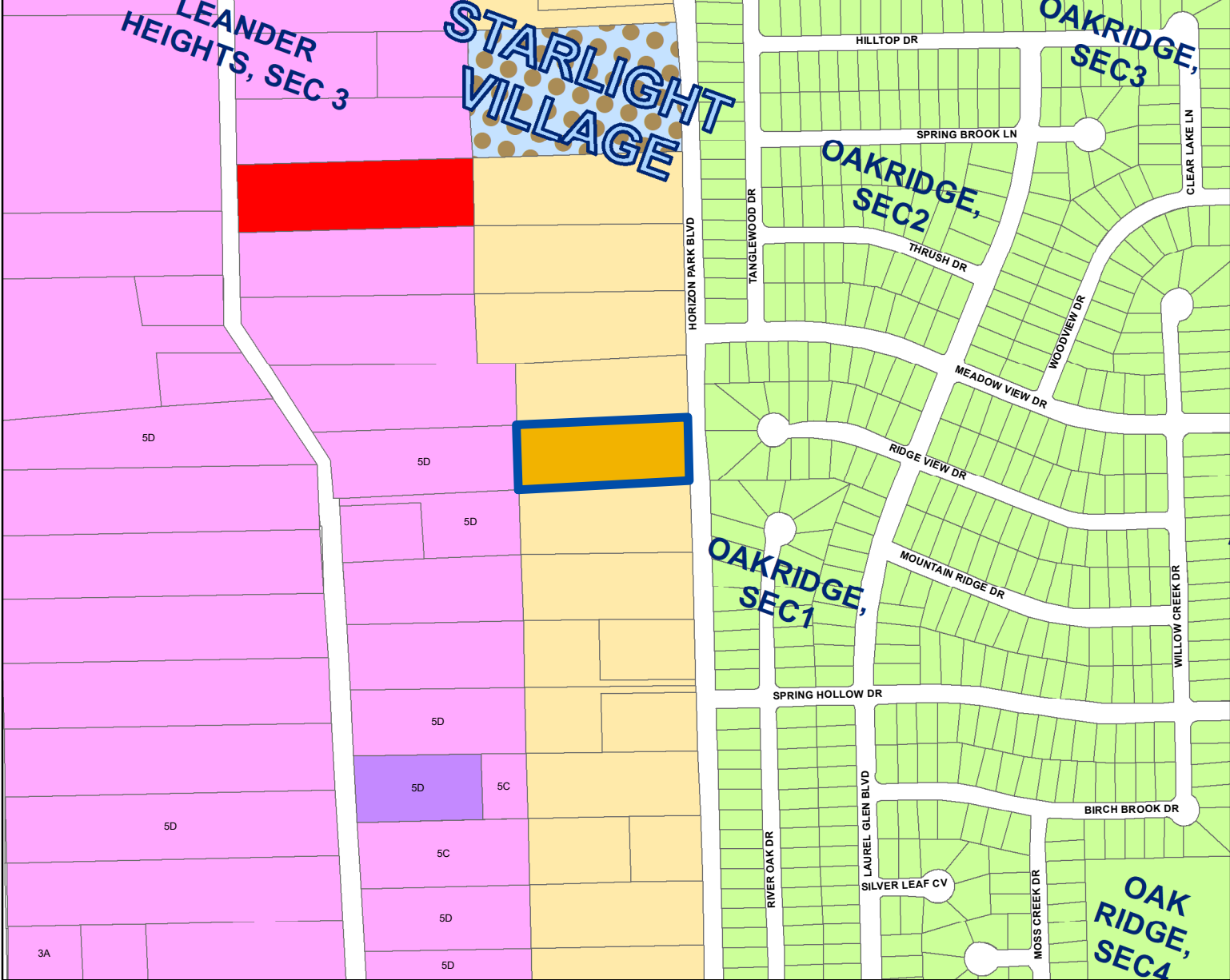
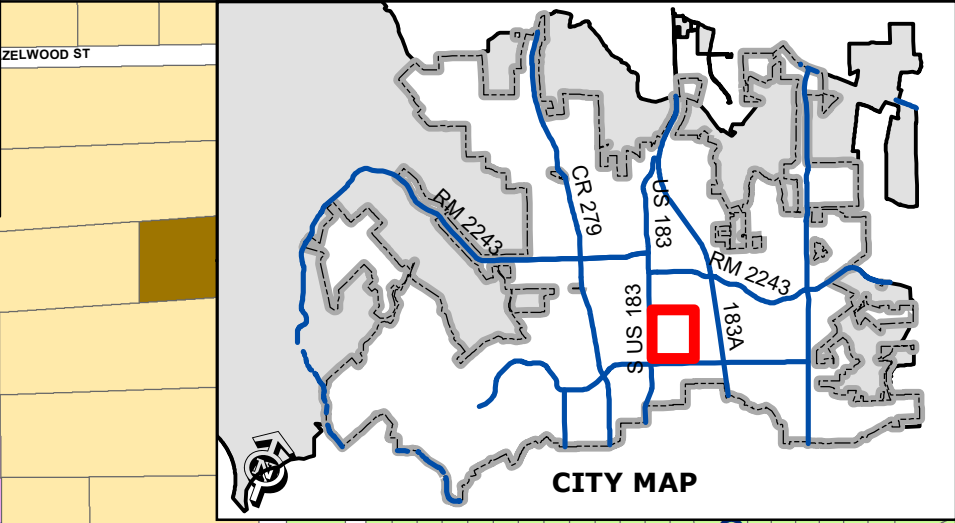














This map has been produced by the City of Leander for informational purposes only. No warranty is made by the City regarding completeness or accuracy, please refer to the official ordinance for zoning verification. This data should not be construed as a legal description or survey instrument. No responsibility is assumed for damages or other liabilities due to the accuracy, availability, completeness, use or misuse of the information herein provided.



**ZONING CASE 19-Z-006 Attachment #5** Proposed Zoning Map - Horizon Park Townhomes

 Subject Property	 SFU - Single-Family Urban	 HC - Heavy Commercial	  Feet
<b>RESIDENTIAL</b>	 SFU/MH - Single-Family Urban/Manufactured	 HI - Heavy Industrial	
 SFT - Single-Family Townhouse	 TF - Two Family	 PUD - Multi-Family	
 SFE - Single-Family Estate	 GC - General Commercial		