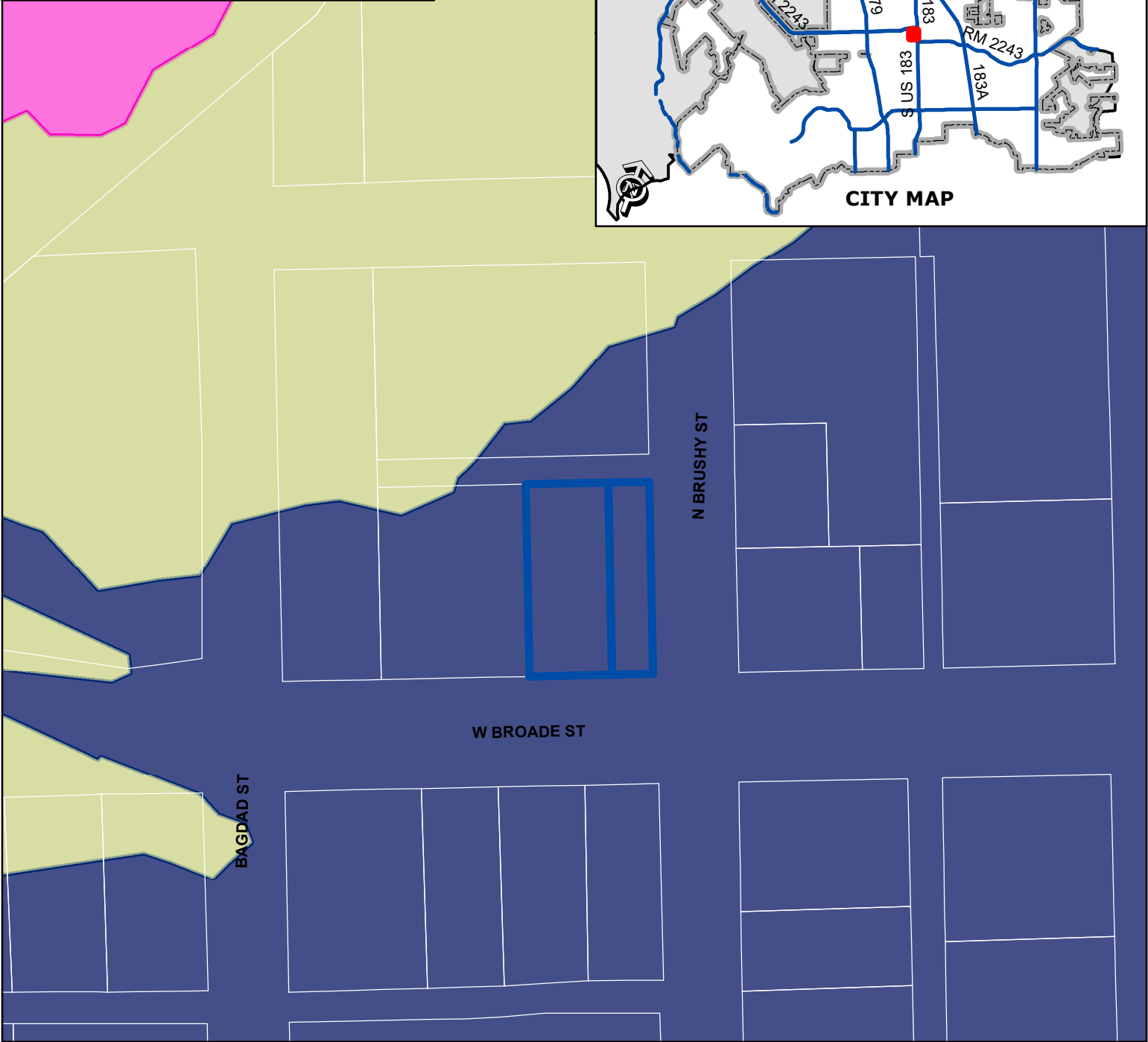
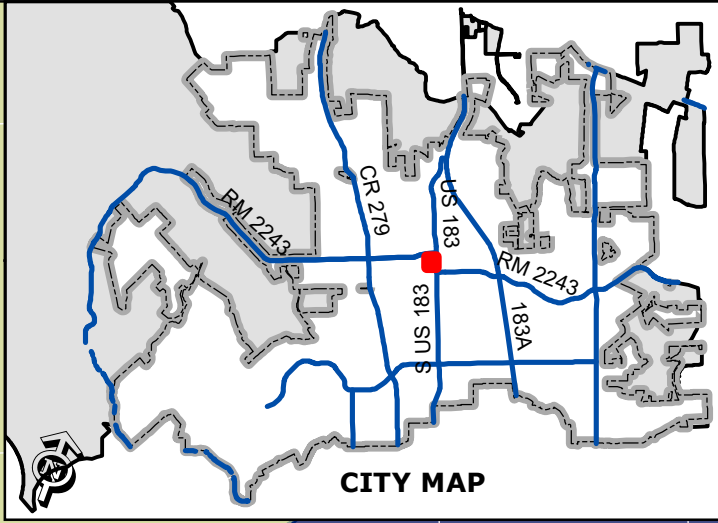


















This map has been produced by the City of Leander for informational purposes only. No warranty is made by the City regarding completeness or accuracy, please refer to the official ordinance for zoning verification. This data should not be construed as a legal description or survey instrument. No responsibility is assumed for damages or other liabilities due to the accuracy, availability, completeness, use or misuse of the information herein provided.



SPECIAL USE CASE 19-SU-004 Attachment #3 Future Land Use Map Smooth Village

	Subject Property		Commercial Corridor		Transit Supportive Mixed Use
	City Limits		Neighborhood Center		Station Area Mixed Use
	Open Space		Community Center		Old Town Mixed Use
	Mixed Use Corridor		Activity Center		Employment Mixed Use
					Industrial District
					Neighborhood Residential





0 200
Feet