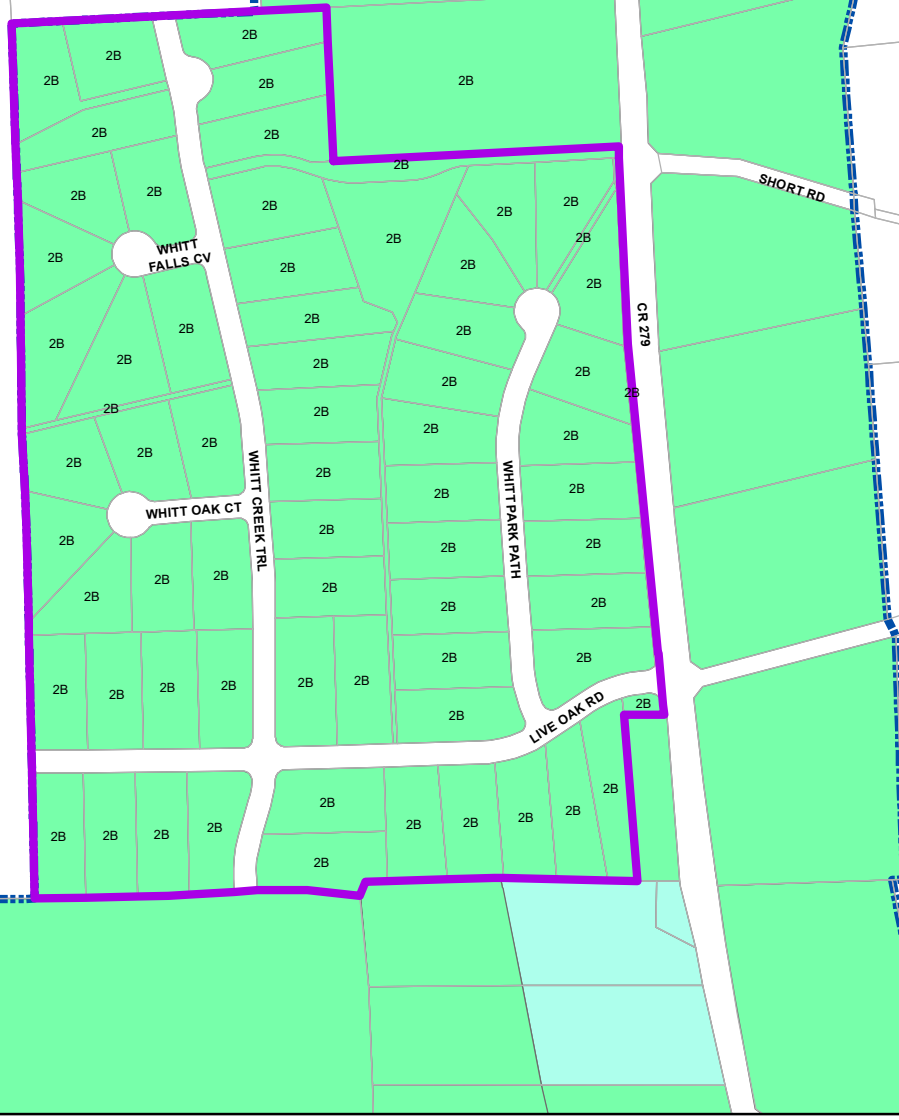
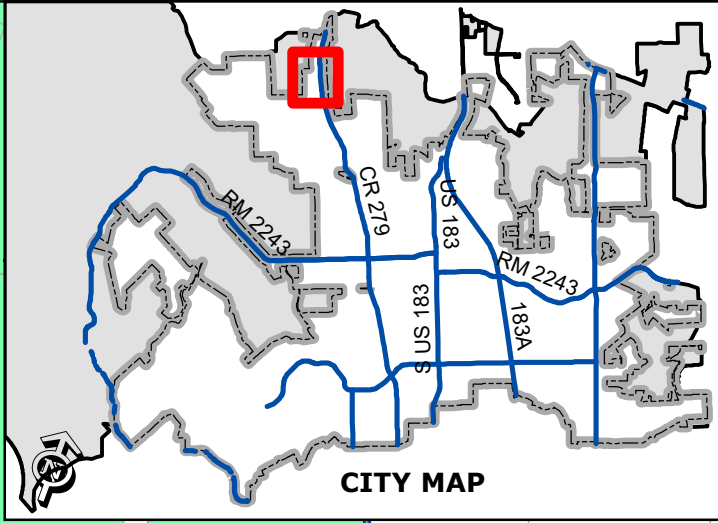






This map has been produced by the City of Leander for informational purposes only. No warranty is made by the City regarding completeness or accuracy, please refer to the official ordinance for zoning verification. This data should not be construed as a legal description or survey instrument. No responsibility is assumed for damages or other liabilities due to the accuracy, availability, completeness, use or misuse of the information herein provided.



SUBDIVISION ACCEPTANCE

Location Map - Whitt Ranch

-  Area for Acceptance
-  SFS
-  City Limits
-  SFR

