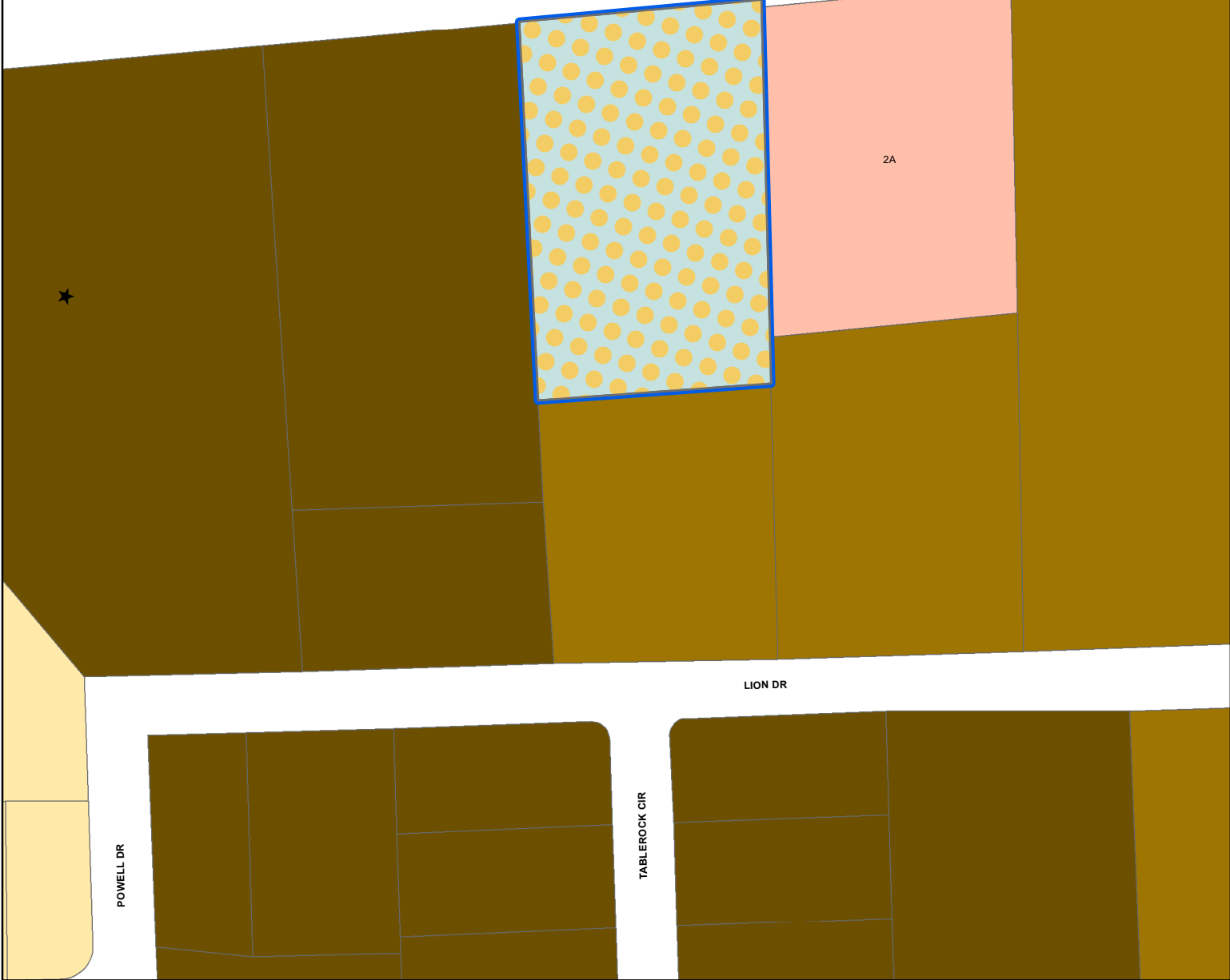
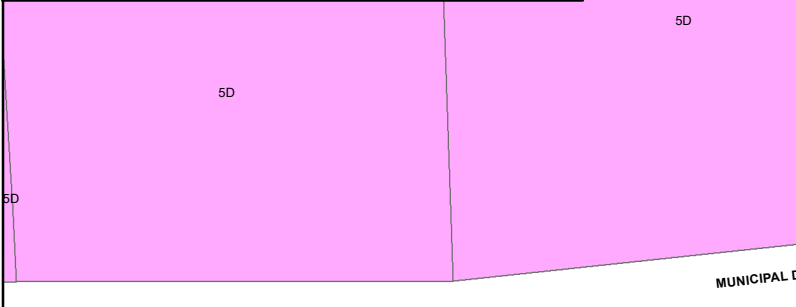
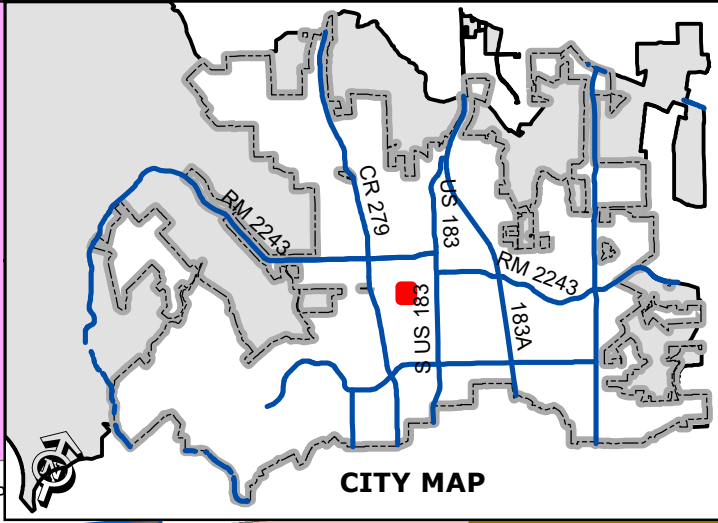






This map has been produced by the City of Leander for informational purposes only. No warranty is made by the City regarding completeness or accuracy, please refer to the official ordinance for zoning verification. This data should not be construed as a legal description or survey instrument. No responsibility is assumed for damages or other liabilities due to the accuracy, availability, completeness, use or misuse of the information herein provided.



ZONING CASE 18-Z-035 Attachment #5 Proposed Zoning Map - Castella Court

	Subject Property		TF - Two Family
	City Limits		MF - Multi-Family
	SFU - Single-Family Urban		LO - Local Office
	SFU/MH - Single-Family Urban/Manufactured Home		HC - Heavy Commercial





0 200
Feet